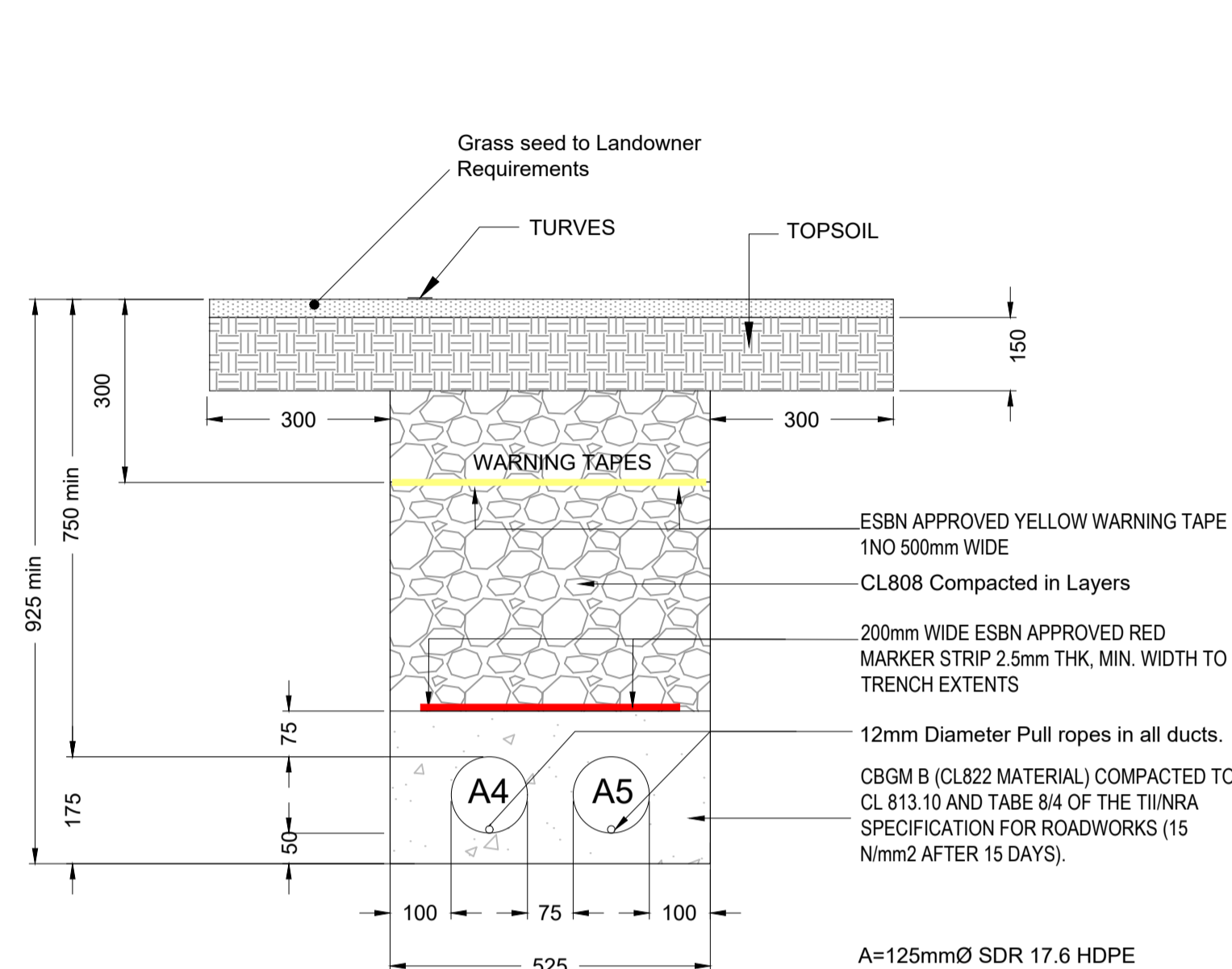
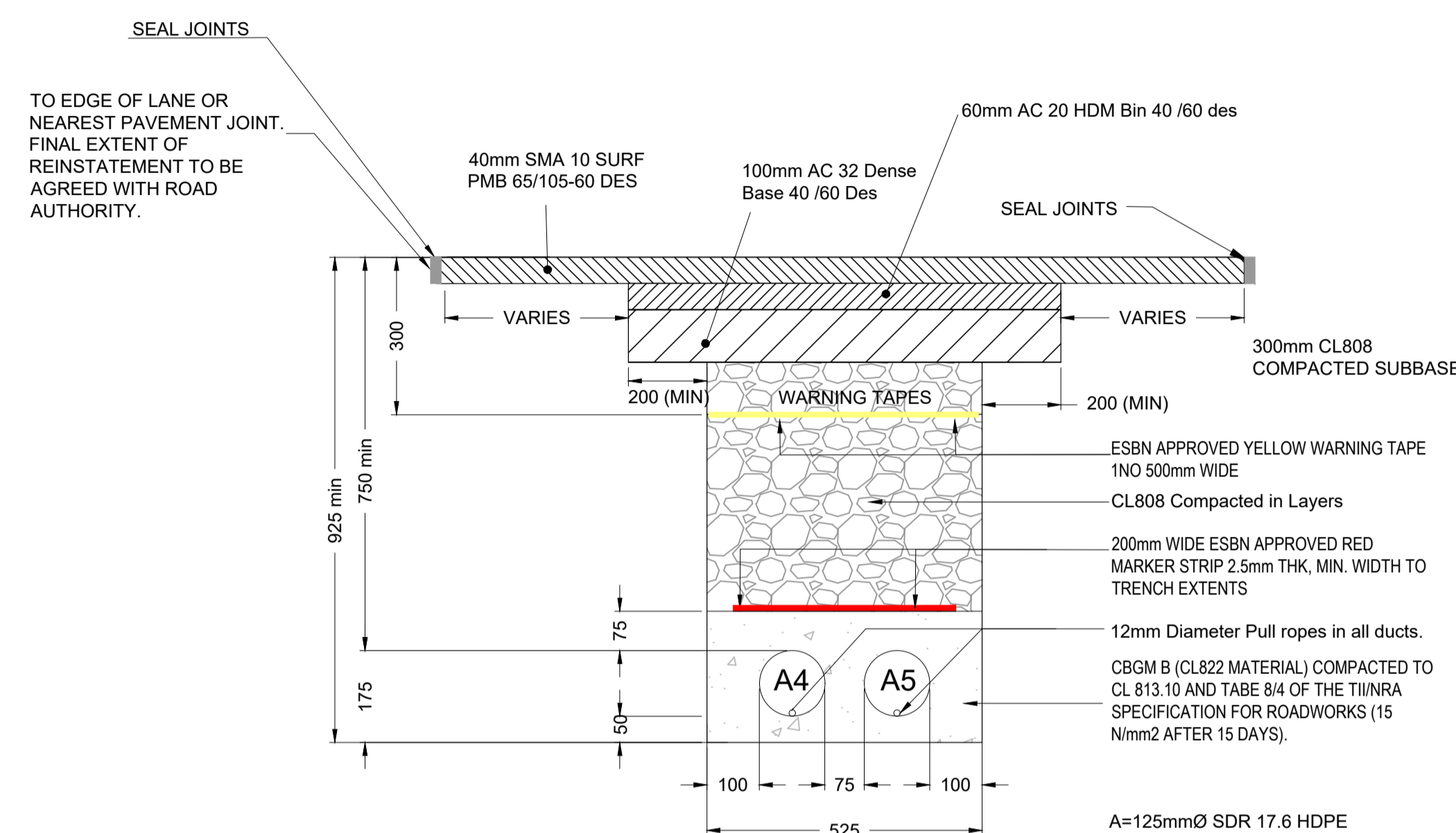


- NOTES:**
- DO NOT SCALE FROM THIS DRAWING.
 - THIS DRAWING IS FOR INFORMATION PURPOSES ONLY. NO RESPONSIBILITY CAN BE TAKEN FOR ANY INACCURACIES OF INFORMATION IN THE DRAWING.
 - ALL PRODUCTS AND MATERIALS TO BE UTILISED DURING CONSTRUCTION TO COMPLY WITH EIRGRID FUNCTIONAL SPECIFICATION FOR ROADWORKS AND ALL RELEVANT IRISH (EUROPEAN) AND BRITISH STANDARDS.
 - B = 200mm (OD), A = 125mm (OD) HDPE RED DUCT (DUCTING TO BE SDR 17.6 UNLESS OTHERWISE STATED ON THE DRAWINGS).



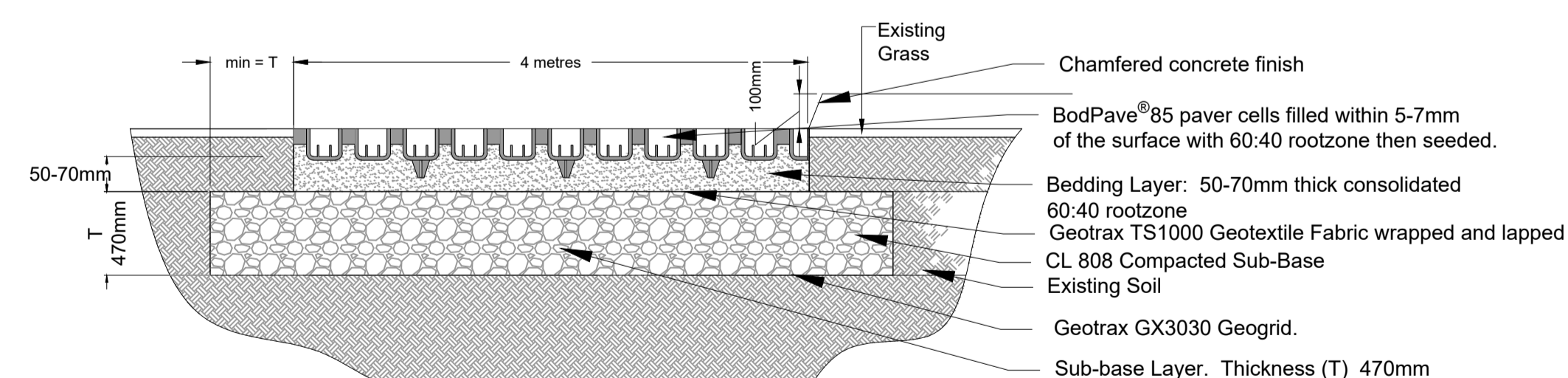
Rural Supply Reinstatement Detail in Grass

SCALE 1:10



Rural Supply Reinstatement Detail in Enginenode Datacentre Site

SCALE 1:10



ACCESS PATH DETAIL

SCALE 1:20

Rev	Description	Drawn	Checked	Date
P02	ISSUE FOR PLANNING	ZS	CD	30/07/2020
P01	DRAFT FOR PLANNING	ZS	CD	17/07/2020

Clifton Scannell Emerson Associates
 Consulting Engineers,
 Seafort Lodge,
 Castledawson Avenue,
 Blackrock, Co. Dublin,
 Ireland, A94 P768
 T: +353 1 288 5006
 F: +353 1 283 3466
 E: info@csea.ie
 W: www.csea.ie

Client	ENGINE NODE			
Project	ENGINE NODE 220 KV SUBSTATION AND GRID CONNECTION			
Dwg. Title	TYPICAL TRENCH & REINSTATEMENT DETAILS SHEET 2 OF 2			
Drawn By	PH	Date	23-04-2020	18_086
Checked By	CD	Scale	AS INDICATED @ A1	CSEA Job No.
Project Code	Originator	Zone/Phase	Level	Type
A1045 - CSE - HEL - XX - DR - C - 2031				
Status Code	S2 FOR INFORMATION			
Revision	P02 PLANNING			